

SAC, New Orleans Airtel 4/22/68

Q 273 Registration Card # 8486
Q 277 " " # 9370

Photos
(sub source)

44-38861

"Murkin"
CR

LC 91075

4 lat. report.

44-38861

photo # 99-100

MB

8

273

7/18/68
D
P

MAR 14 7 34 AM '67

44-38861 JK Q273
FBI
LABORATORY
227 91075
Meyland

99

Q273 Registration Card

8486 in name of A. C. Reid

44-38861

LC 91075

273

287
4/18/67

MAR 14 7 34 AM '67


44-38861 JK Q273
FBI
 LABORATORY
 LC# 91075
W. J. ...

99

9273 - Registration card #
8486 in name of A. C. Reid

44-38861


LC 91075



2025 RELEASE UNDER E.O. 14176

44-38861

LC 91075



2025 RELEASE UNDER E.O. 14176

100

Q277 - Registration card #
9370 in name of Garnet Brown

44-38861

LC 91075

SAC New Orleans (157-10673) letter 4/22/68

1 can "Miss Chanel Hair Spray"
1 road map

44-38861
4/22/68 (return)
GJB/BN
10 photos

MURKIN

1 lat. ppt.
4 lat. palm pts.

L.C. 91075

photos # 90-94

44-38861
Photos of Latents

1

MB

13

PC#9107590

SP
HA
CLAI
MI

2025 RELEASE UNDER E.O. 14176

90

can of Miss Carol
hairspray

PC#9107590

SP
HA
CLAI
M

2025 RELEASE UNDER E.O. 14176

44-38861

L.C. 91075

Developed (black powder) on can of
Miss Clairol Hair Spray

064

44-38871

L.C. 91075

Dev. (S.N.) on ~~road~~^{street} map of
New Orleans

#91

0 ONE INCH 1
FEDERAL BUREAU OF INVESTIGATION
U. S. DEPARTMENT OF JUSTICE
CASE NO.

91
LUF 91075



91

Road Maps
City of New Orleans

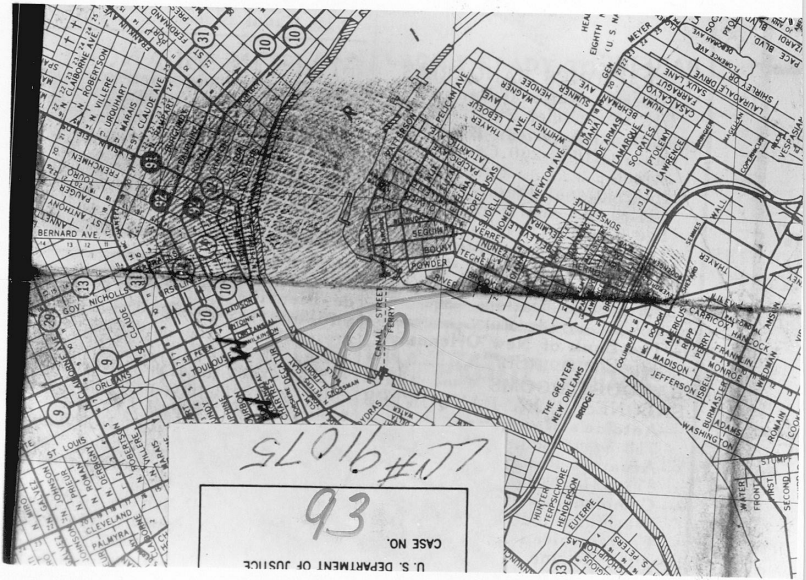
92
see 91

44-38871

L.C. 91075

Developed (film) on ~~road~~ ^{street} map of
New Orleans

#92



U.S. DEPARTMENT OF JUSTICE
CASE NO.

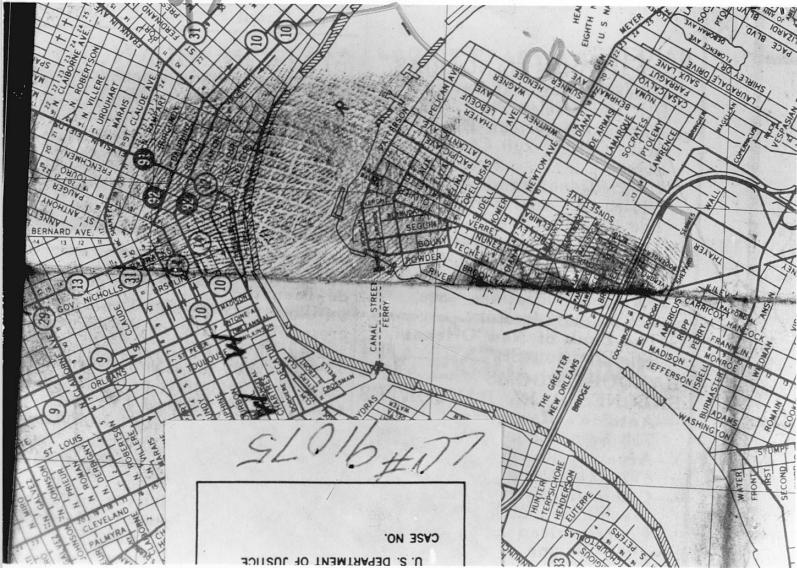
93

LN# 91075

93

see 91

93



44-38871

L.C. 91075

Dev. (Min.) on ~~road~~^{street} map of
New Orleans

#93

94

See 91

FEDERAL BUREAU OF INVESTIGATION
 U. S. DEPARTMENT OF JUSTICE
 CASE NO.

94
 LC# 91075



- | | | | | | | | |
|-------|-----------------|---------|-------------------|-----|--------------|-----|--------------|
| E-4 | Vainort | G-7 | Vernon (Gre) | H-1 | Wabash (Ald) | A-3 | William Pitt |
| G-9 | Van Turnp (Gre) | C-7 | Vernon Av (Met) | H-2 | Wadsworth Dr | B-6 | Willow Ct |
| H-8 | Van Turnp (Met) | C-6 | Verritt (Ald) | H-3 | Wadsworth Dr | B-7 | Willow Dr |
| H-8 | Vallen Av (Met) | C-8 | Versailles Blvd | H-4 | Wagner (Ald) | E-3 | Willow Hwy |
| E-5 | Vanden Av (Met) | D-8 | Versailles Blvd | H-7 | Wagner (Met) | G-6 | Wilshire Pl |
| E-5 | Vendome Pl | E-4 | Vernon (Ald) | H-7 | Wagner (Met) | F-6 | Wilshire Pl |
| G-9 | Venetian Blvd | (Ven 1) | Veterans Memor | B-4 | Walbridge Dr | H-6 | Wilson Dr |
| E-4 | Venetian Blvd | (Ven 1) | Vickburg Hwy | B-4 | Walbridge Dr | A-2 | Wilson Dr |
| D-8 | Veneta | D-8 | Victor (Mar) | B-4 | Walbridge Dr | F-2 | Witz Lrl (A) |
| D-8 | Veneta | D-8 | Victor (Met) | B-4 | Walbridge Dr | | Windsor |
| C-7 | Vermillion Blvd | C-7 | Vienna Ct | B-4 | Walbridge Dr | | |
| B-5-6 | Verna | D-6 | Villere N55 E | B-4 | Walbridge Dr | | |
| | | | Villere N65 E | B-4 | Walbridge Dr | | |
| | | | Vincennes Pl | B-4 | Walbridge Dr | | |
| | | | Vincen Av (Met) | B-4 | Walbridge Dr | | |
| | | | Vinot Rd | B-4 | Walbridge Dr | | |
| | | | Vinot Rd | B-4 | Walbridge Dr | | |
| | | | Virgil Blvd | B-4 | Walbridge Dr | | |
| | | | Virgil Blvd | B-4 | Walbridge Dr | | |
| | | | Virgilian | B-4 | Walbridge Dr | | |
| | | | Virginia Ct | B-4 | Walbridge Dr | | |
| | | | Virginia Dr (Met) | B-4 | Walbridge Dr | | |
| | | | Virginia Dr | B-4 | Walbridge Dr | | |
| | | | Vixen (Ald) | B-4 | Walbridge Dr | | |
| | | | Volsin | B-4 | Walbridge Dr | | |

94

See 91

44-38871

L.C. 91075

Developed (mir.) on ~~road~~^{street} map of
New Orleans

494