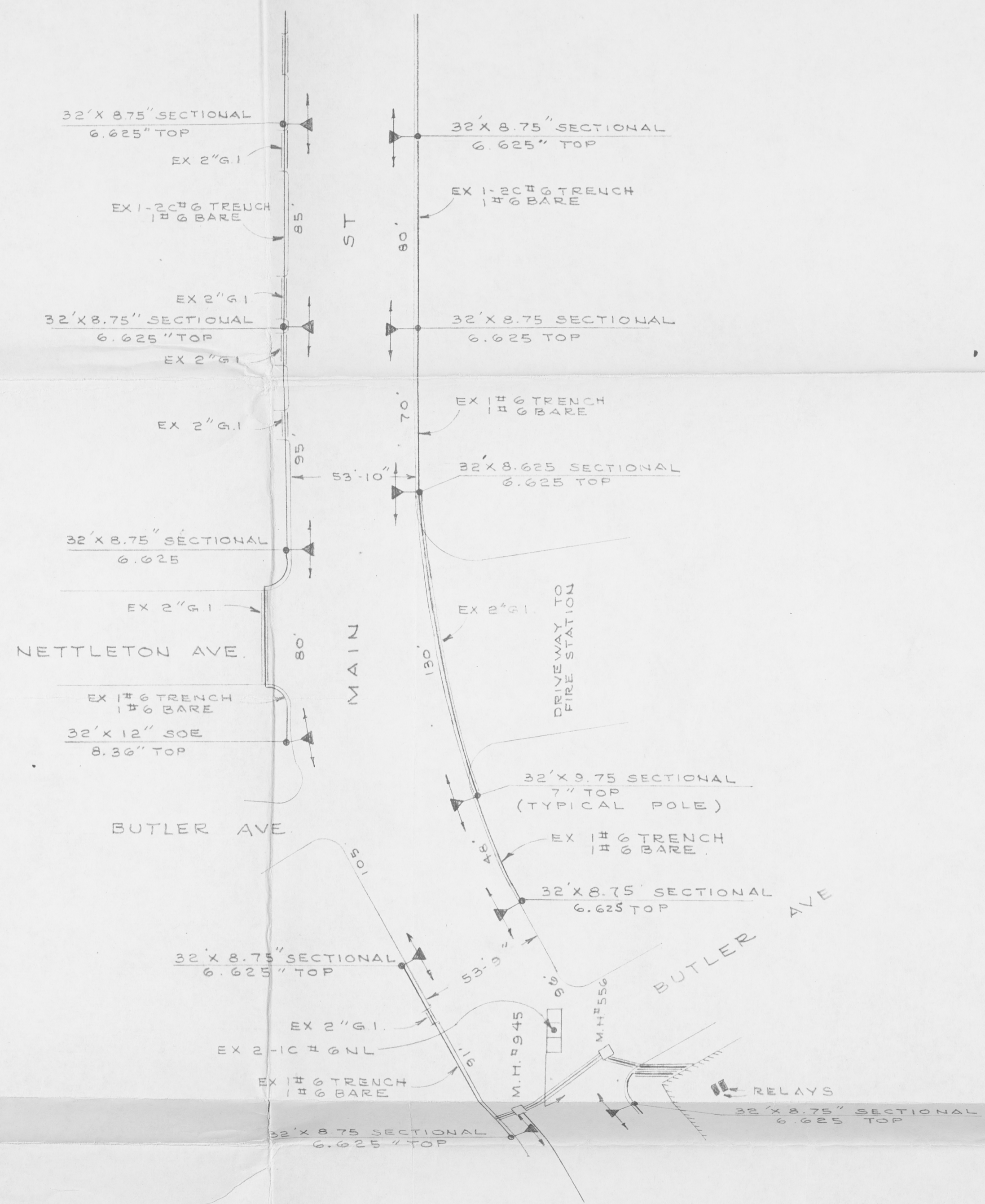



LEGEND OF ABBREVIATIONS.

C - Curb  
G - Gutter  
FH - Fire Hydrant

Elevations shown on drawing indicate feet above sea level.

Decimal point of elevation shown is actual point of reading unless otherwise shown.



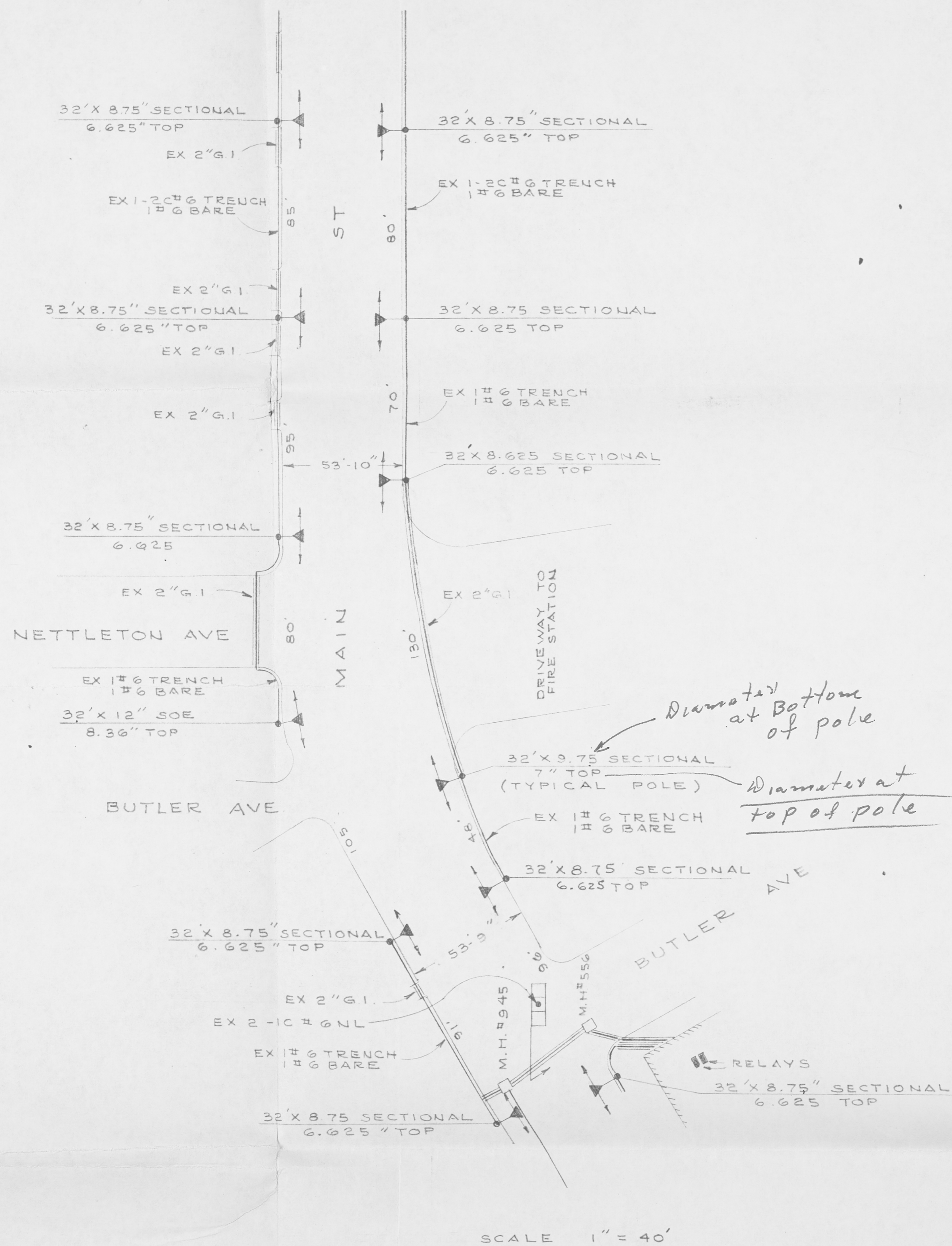

SCALE 1" = 40'



TYPICAL POLE  
SCALE 3/8" = 1"

LIGHTS TURNED ON 9-11-64

MEMPHIS LIGHT, GAS AND WATER DIVISION	
STREET LIGHT DISTRIBUTION SYSTEM	
MAIN ST AT NETTLETON AVE	
SKETCH	SCALE AS SHOWN
DRAWN BY CLARKE	12-2-68
CHECKED	
APPROVED FOR ENGR. BY	
APPROVED FOR CONST. BY	
DRAWING NO.	



LIGHTS TURNED ON 9-11-64

MEMPHIS LIGHT, GAS AND WATER DIVISION	
STREET LIGHT DISTRIBUTION SYSTEM	
MAIN ST AT NETTLETON AVE	
SKETCH	SCALE AS SHOWN
DRAWN BY CLARKE	12-2-63
CHECKED	
APPROVED FOR ENGR. BY	
APPROVED FOR CONST. BY	
DRAWING NO.	

✓ STREET LIGHT DRAWING  
✓ SURVEY MAP  
✓



44-38861-5586

ENTIRE FILE REVIEWED  
FOR HISTORICAL  
DECLASSIFICATION



**EVIDENCE**  
FEDERAL BUREAU OF INVESTIGATION  
WASHINGTON, D. C.